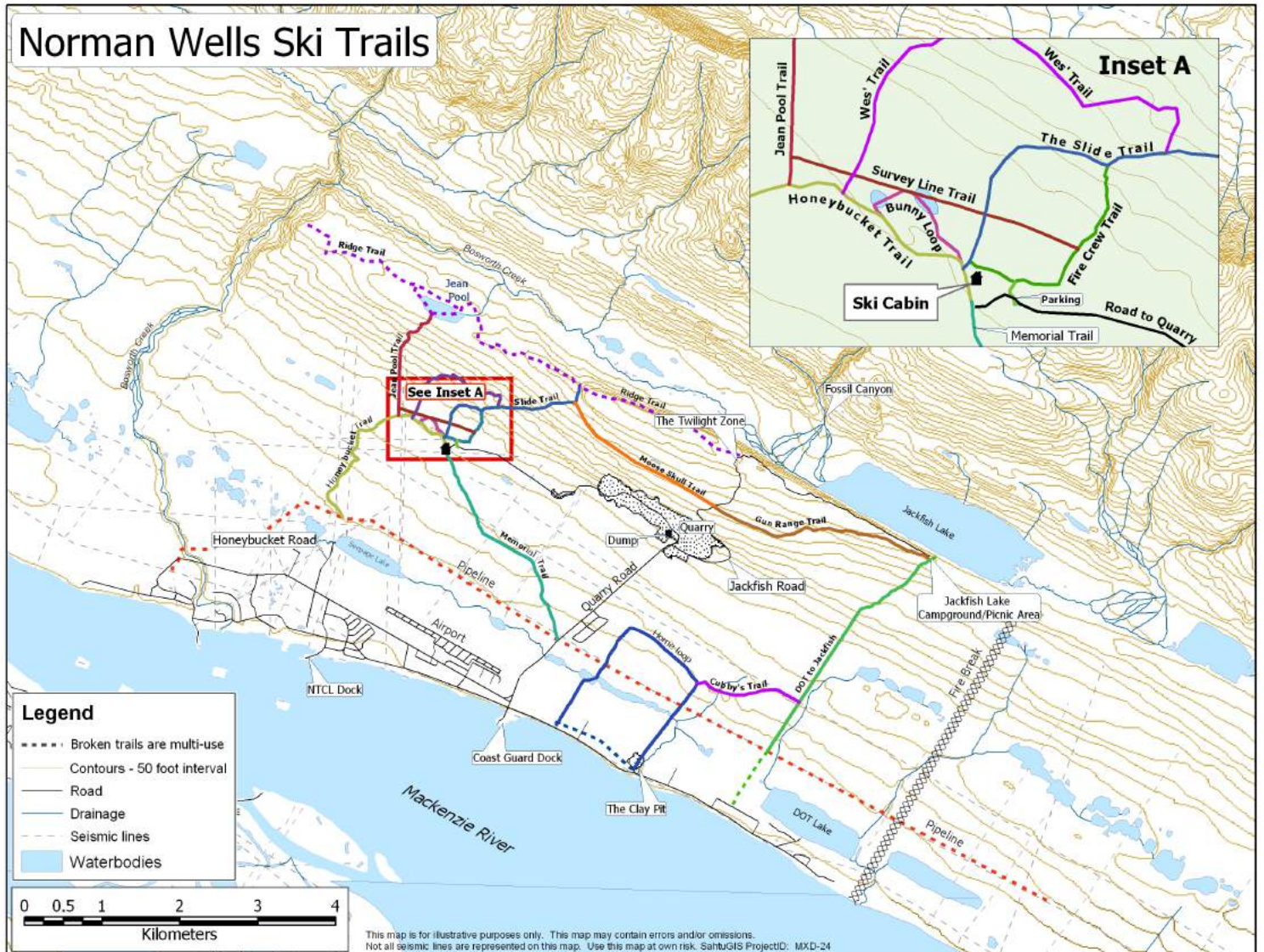
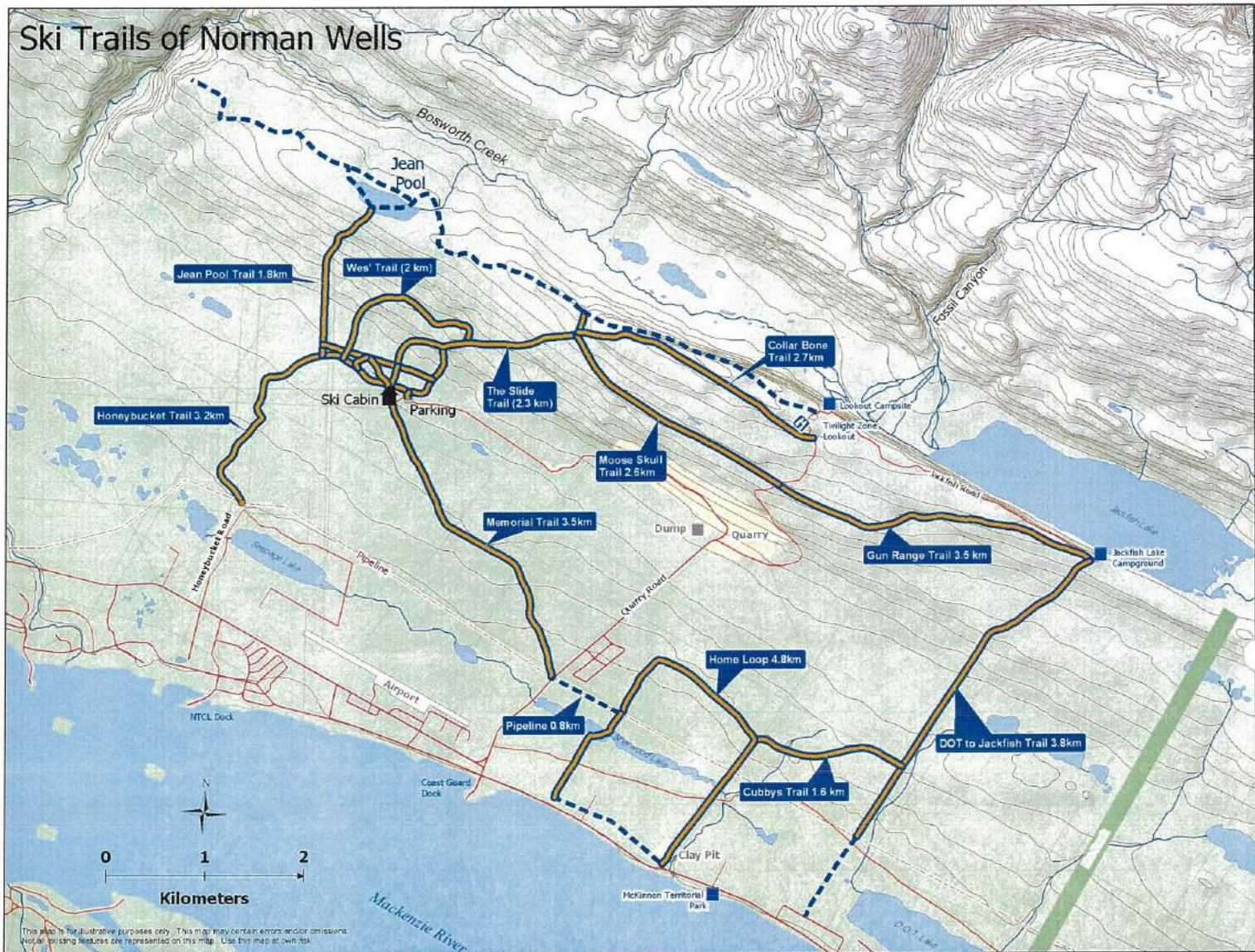


Norman Wells Ski Trails



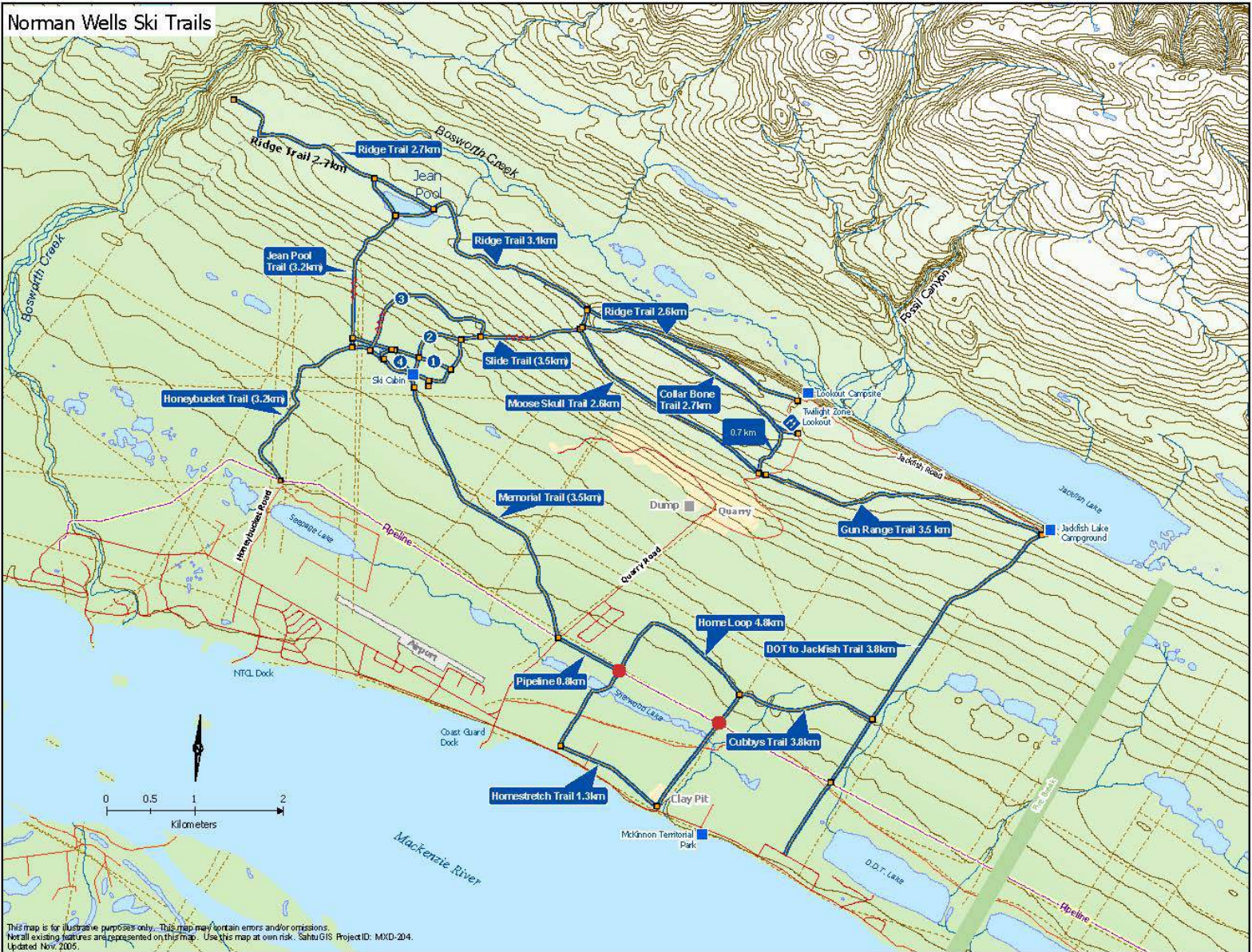
This map is for illustrative purposes only. This map may contain errors and/or omissions.
Not all seismic lines are represented on this map. Use this map at own risk. SahtuGIS ProjectID: MXD-24

Ski Trails of Norman Wells



This plan is for illustrative purposes only. This map may contain errors and/or omissions. No liability is assumed for any loss or damage arising from the use of this map. Use this map at your own risk.

Norman Wells Ski Trails



This map is for illustrative purposes only. This map may contain errors and/or omissions. Not all existing features are represented on this map. Use this map at own risk. SahuGIS Project ID: MIXD-204. Updated Nov 2005.